

Population, 2001

The total population of Eritrea in 2001 was 3,171,928*.


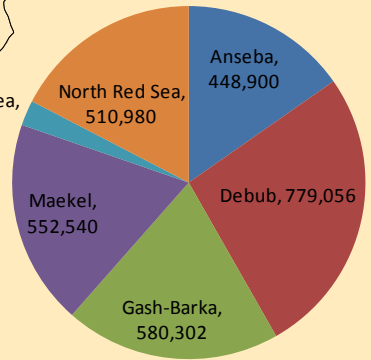
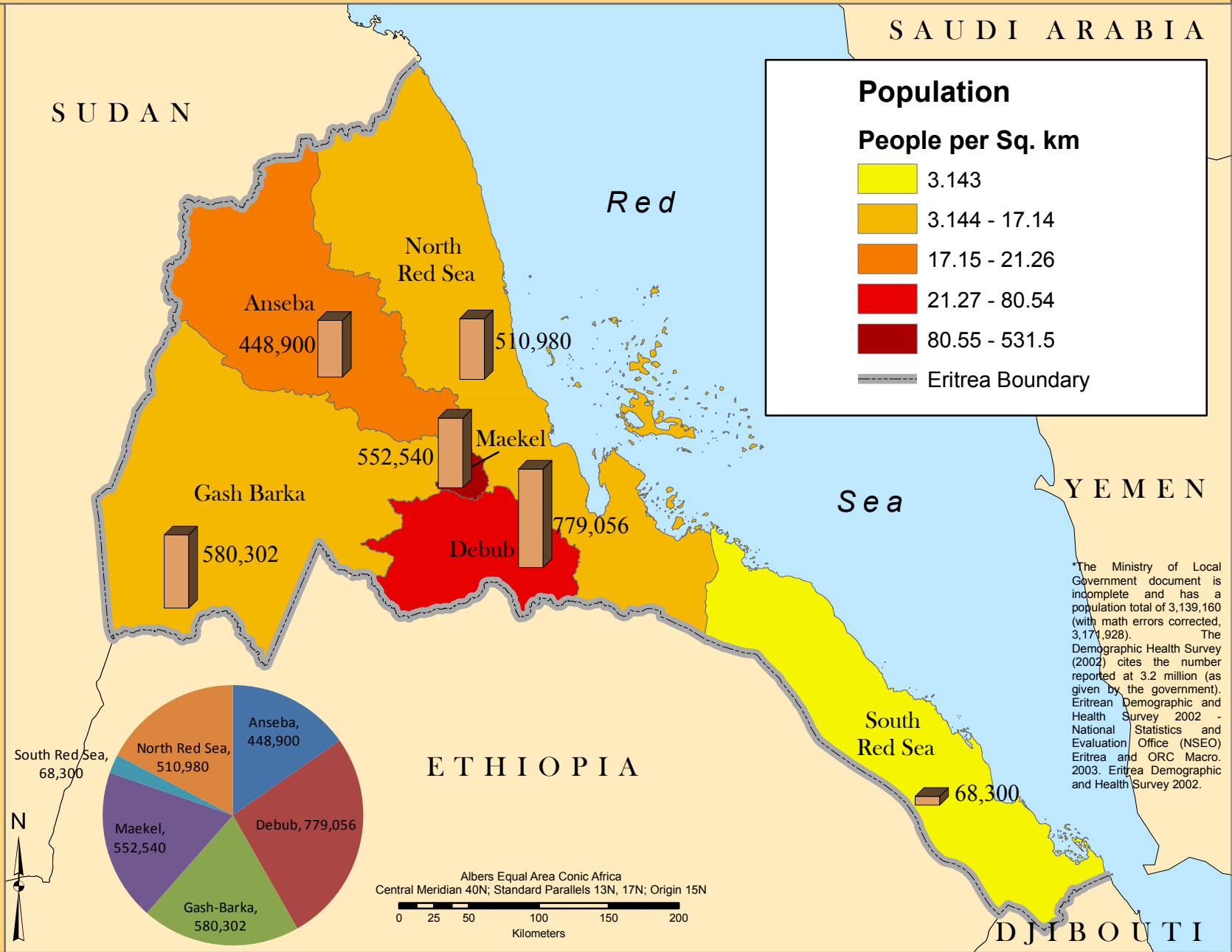
Debub Zoba remains the most populated location with Gash Barka to the west the second most populated.

Maekel Zoba (home to the capital city of Asmara) has the highest population density, while the South Red Sea area features the lowest density.



East Africa

This map has been produced by Calvin College, Department of Geology, Geography, and Environmental Studies. It is provided free of any charge as a service to global communities and can be distributed freely. Changes and alterations are not allowed. No warranty is given for this map as to accuracy and is based on available data.



*The Ministry of Local Government document is incomplete and has a population total of 3,139,160 (with math errors corrected, 3,171,928). The Demographic Health Survey (2002) cites the number reported at 3.2 million (as given by the government). Eritrean Demographic and Health Survey 2002 - National Statistics and Evaluation Office (NSEO) Eritrea and ORC Macro. 2003. Eritrea Demographic and Health Survey 2002.

