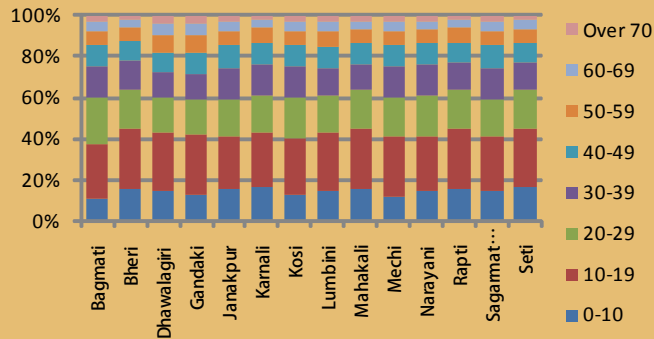


Population




Population Breakdown by Age




This map details the population distribution within Nepal. Nepal's population is around 22.75 million people, or slightly smaller than Texas, according to the US Census Bureau. However, Nepal's land area is about 147,000 square kilometers, or roughly the size of Michigan. Most of the nation's people live in the central areas of the country. The data for this map is courtesy of the Bureau of Statistics in Nepal.

Nepal

Population Density (Persons/sqkm)



Population within Administration Zones



This map has been produced by Calvin College, Department of Geology, Geography, and Environmental Studies. It is provided free of any charge as a service to global communities and can be distributed freely. Changes and alterations are not allowed. No warranty is given for this map as to accuracy and is based on available data. Created in Spring 2011.