

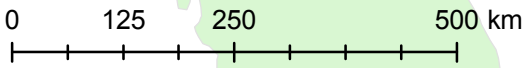
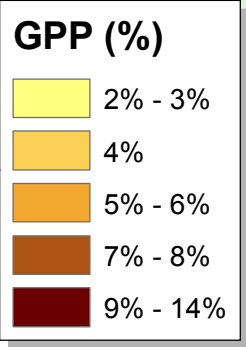
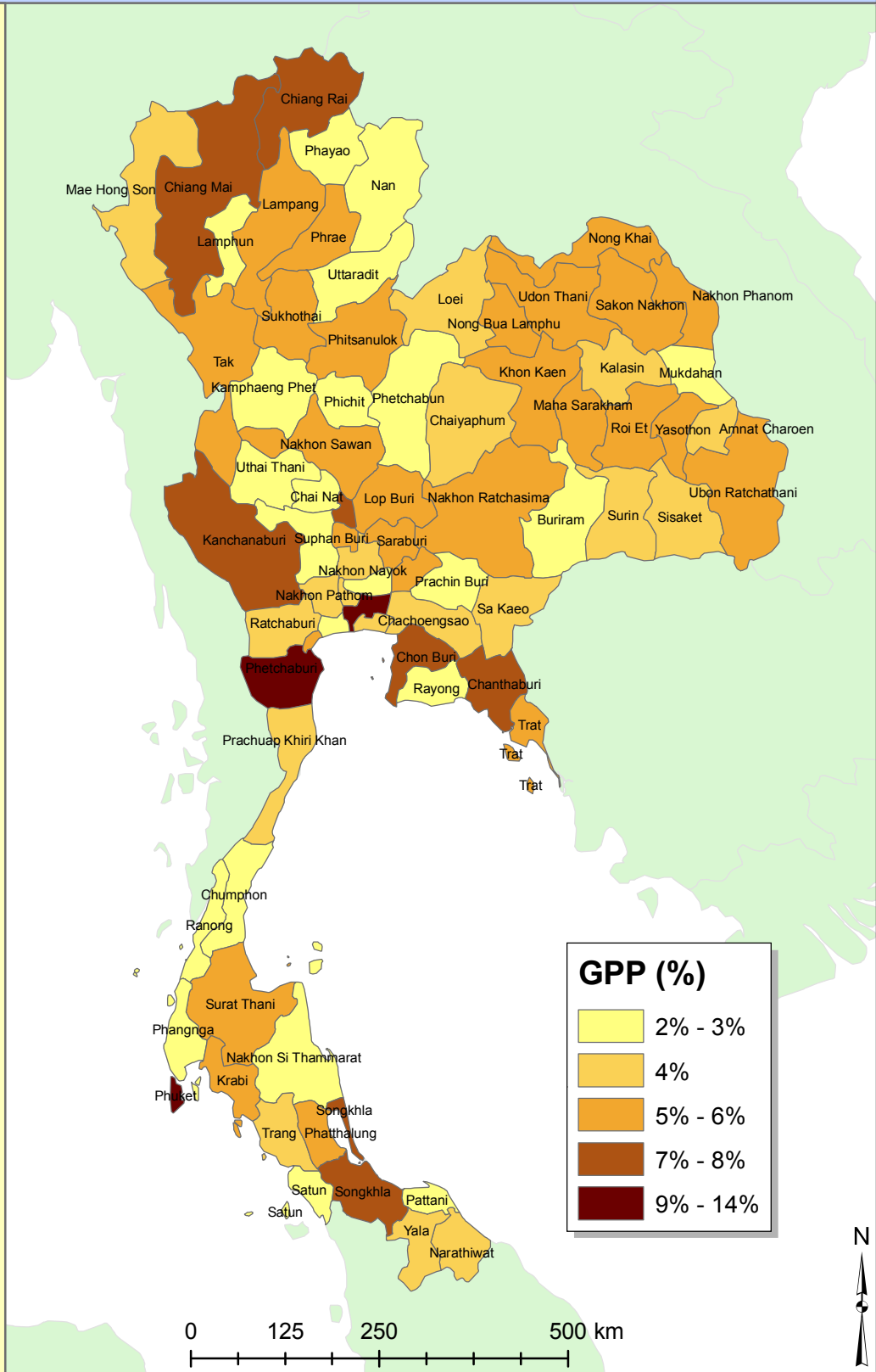
# Gross Provincial Product in Transport and Communication (%)

This map illustrates the percentage of Gross Provincial Product (GPP) that comes from transport and communication by Changwat. There are six Changwats that share the lowest percentage, 2%. Krung Thep is the Changwat with the highest percentage, 14%.



South East Asia

This map has been produced by Calvin College, Department of Geology, Geography, and Environmental Studies. It is provided free of any charge as a service to global communities and can be distributed freely. Changes and alterations are not allowed. No warranty is given for this map as to accuracy and is based on available data. Created in Spring 2009.



Data source: Thailand Census, 2000